

- **Hours of Operation:**

Reservations Department	7AM – 6PM (Mon.-Fri.) / 8AM – 4PM (Sat.) / Closed Sundays
Front Desk	7AM – 10PM every day
Pro Shop	6AM – 7PM (in-season) / 6AM – 5PM (off-season)

- **After-Hours Check-In Instructions:**

Any guests needing to check-in after our Front Desk is closed will get everything they need to get into their accommodations from our security guard located at our entrance. We kindly ask that if you must take this route, to please come to Front Desk in the morning to officially register.

- **Transportation:**

We provide a shuttle service on-site only. We will shuttle you from your villa to the pro shop in our main clubhouse or to our driving range and back, or vice versa. We do not offer transportation to/from the airport, nor is the shuttle service available to Heritage Club or Oyster Bay. Please ask us about pre-booking taxi transportation to any off-site golf course at discounted rates if needed.

- **Dining:**

We have (2) restaurants located on-site: Highlander’s Double Eagle Tavern located in our main clubhouse, and the private Ailsa Pub located amongst our Scottish villas. Highlander’s is open daily from 6AM until 7PM. The Ailsa Pub is open daily from 5PM until 11PM or later.

- **Meal Inclusions:**

Each package round on any Legends course comes with a buffet breakfast, lunch, and (2) beers/drinks per person. If playing Heritage Club or Oyster Bay, your meals are included at those respective courses and not in the Legends main clubhouse. If a non-Legends course is scheduled or if no golf is scheduled, you are responsible for your own meals. The buffet breakfast is available from 6AM until 10AM with lunch being served from 11AM until 5PM. At Oyster Bay and Heritage Club, lunch is served until 3PM. Guests retrieve their meal vouchers when they check-in for their round of golf with the pro shop. Also included in golf packages is a free drink to be used in the Ailsa Pub. These vouchers are issued to guests at your initial resort check-in.

- **Rain Check Policy:**

We adhere to a standard rain check policy when inclement weather occurs. Once your group tees off for their first 9 holes, they are only eligible for a 9-hole rain check. Once your group tees off for their second 9 holes, they are no longer eligible for a rain check.

- **Lodging:**

Each villa at the resort comes with either 2 or 3 bedrooms and 2 full bathrooms. Each villa has a large living room and dining room, two beds in each bedroom, TV in each room, free high speed internet, a fully equipped kitchen with a microwave, dishwasher, and washer and dryer.

- **How far from the airport is the Legends Golf Resort?**

The Legends is located approximately 10 minutes from the Myrtle Beach International Airport.

- **Does the Legends offer club storage?**

The Legends does not currently offer club storage in our main clubhouse.

- **Can we ship our clubs to the Legends before arrival?**

Yes, you can. We will gladly hold your clubs behind Front Desk. Please indicate on the shipping label that you are a guest of ours and supply a confirmation number for your stay if you can.

- **Where do we check-in?**

Check-in for the resort is located in the main clubhouse directly as you walk into the main front entrance.



**mapquest**

Trip to:

**1500 Legends Rd**

Myrtle Beach, SC 29579-6808

610.37 miles / 10 hours 15 minutes

Notes

advertisement

## Do You Think the Market Is Headed for a Fall?

If you have a \$1,000,000 portfolio, you should download the latest report by *Forbes* columnist Ken Fisher. In it he tells you where he thinks the stock market is headed, and why. This must-read report includes his latest stock market prediction, plus research and analysis you can use in your portfolio right now. Don't miss it!

[Click Here to Download Your Report!](#)





FISHER INVESTMENTS



### Monroeville, PA

Download  
Free App

- |  |   |                                 |
|--|---|---------------------------------|
|  | 1. Start out going northeast on <b>Monroeville Blvd</b> toward <b>Orchard Aly</b> . <a href="#">Map</a>   | <b>1.4 Mi</b><br>1.4 Mi Total   |
|  | 2. Turn <b>left</b> onto <b>Stroschein Rd</b> . <a href="#">Map</a><br><i>Stroschein Rd is 0.4 miles past Monroe St<br/>GetGo is on the corner<br/>If you reach Carson St you've gone about 0.1 miles too far</i> | <b>0.3 Mi</b><br>1.7 Mi Total   |
|  | 3. Turn <b>right</b> onto <b>William Penn Hwy / US-22 Bus E</b> . <a href="#">Map</a><br><i>Taco Bell is on the right<br/>If you are on Center Rd and reach Kenmar Dr you've gone about 0.1 miles too far</i>     | <b>0.5 Mi</b><br>2.2 Mi Total   |
|  | 4. Merge onto <b>I-376 E</b> toward <b>I-76 / PaTurnpike</b> (Portions toll). <a href="#">Map</a>   | <b>0.6 Mi</b><br>2.8 Mi Total   |
|  | 5. Merge onto <b>I-76 E / Pennsylvania Tpke E</b> toward <b>Harrisburg</b> (Portions toll). <a href="#">Map</a>   | <b>18.5 Mi</b><br>21.2 Mi Total |
|  | 6. Take the <b>I-70 W</b> exit, <b>EXIT 75</b> , toward <b>US-119 / PA-66 / Greensburg / Wheeling WV</b> . <a href="#">Map</a>  | <b>0.5 Mi</b><br>21.8 Mi Total  |
|  | 7. Merge onto <b>General Edward Martin Hwy N</b> via the ramp on the left toward <b>US-119 / PA-66 / Greensburg / Connelville / Delmont</b> . <a href="#">Map</a>   | <b>0.5 Mi</b><br>22.3 Mi Total  |
|  | 8. Merge onto <b>US-119 S</b> toward <b>Connelville</b> . <a href="#">Map</a>   | <b>16.4 Mi</b><br>38.7 Mi Total |
|  | 9. Turn <b>slight right</b> onto <b>Blackstone Rd / US-119 S</b> . Continue to follow <b>US-119 S</b> . <a href="#">Map</a><br><i>US-119 S is just past W Green St</i>  | <b>13.8 Mi</b><br>52.6 Mi Total |
|  | 10. <b>US-119 S</b> becomes <b>US-40 E / Uniontown Byp S</b> . <a href="#">Map</a>  | <b>0.2 Mi</b><br>52.7 Mi Total  |
|  | 11. Take the <b>PA-43 S / US-119 S / Morgantown</b> exit toward <b>Smithfield</b> . <a href="#">Map</a>   | <b>0.4 Mi</b><br>53.1 Mi Total  |

-  12. Keep left at the fork in the ramp. [Map](#) **0.02 Mi**  
53.1 Mi Total
-  13. Merge onto PA-43 Tpke S (Portions toll) (Crossing into West Virginia). [Map](#) **11.7 Mi**  
64.8 Mi Total
-  14. PA-43 Tpke S becomes WV-43 S. [Map](#) **3.8 Mi**  
68.6 Mi Total
-  15. Merge onto I-68 W toward Morgantown. [Map](#) **10.6 Mi**  
79.2 Mi Total

Highway Exits



Exit 7

Make a reservation: 1-800-536-0738

-  16. Take I-79 S. [Map](#) **90.3 Mi**  
169.5 Mi Total

Highway Exits






Exit 137 132 119 67



Exit 133 121 99

Make a reservation: 1-800-536-0738

-   17. Take the US-19 S exit, EXIT 57, toward Beckley. [Map](#) **0.3 Mi**  
169.8 Mi Total

-  18. Merge onto US-19 S toward Beckley / Summerville. [Map](#)



-  19. US-19 S becomes US-19 Alt S. [Map](#) **1.6 Mi**  
238.6 Mi Total



-  20. Merge onto I-64 E / I-77 S toward Bluefield. [Map](#)



Highway Exits



Exit 42



Exit 44

Make a reservation: 1-800-536-0738

**7.1 Mi**  
245.7 Mi Total



21. Keep right to take I-77 S toward Princeton / Bluefield (Portions toll) (Crossing into Virginia). [Map](#) 75.4 Mi  
321.1 Mi Total

Highway Exits



Exit 9 58 40 73 80



Exit 41 80

Make a reservation. 1-800-536-0738



22. Merge onto I-77 S via EXIT 81 toward Charlotte NC (Crossing into North Carolina). [Map](#) 37.2 Mi  
358.3 Mi Total

Highway Exits



Exit 14 8



Exit 14

Make a reservation. 1-800-536-0738



23. Merge onto I-74 E via EXIT 101 on the left toward Mount Airy / Winston-Salem. [Map](#) 12.4 Mi  
370.7 Mi Total



24. Merge onto US-52 S via the exit on the left toward Winston / Salem. [Map](#) 33.4 Mi  
404.1 Mi Total

Highway Exits



Exit 120 109B 109A 108A



25. Merge onto I-40 E / US-311 S via EXIT 107A toward Greensboro / High Point. [Map](#) 2.5 Mi  
406.6 Mi Total



26. Merge onto US-311 S via EXIT 196 toward High Point. [Map](#) 28.5 Mi  
435.1 Mi Total

Highway Exits



Exit 65 69 75



27. Stay straight to go onto I-74 E. [Map](#) 2.8 Mi  
437.9 Mi Total







28. Merge onto US-220 S toward Asheboro / Rockingham. [Map](#) 63.6 Mi  
501.4 Mi Total


Highway Exits







Exit 76 72B 72A



- 




29. **US-220 S** becomes **US-1 S**. [Map](#)  
**0.9 Mi**  
*502.3 Mi Total*
- 




30. Merge onto **US-74 E** toward **Laurinburg**. [Map](#)  
**7.8 Mi**  
*510.1 Mi Total*
- 



31. Take the **NC-38** exit, **EXIT 319**, toward **Hamlet / Bennettsville**. [Map](#)  
**0.3 Mi**  
*510.4 Mi Total*
- 



32. Turn **right** onto **Louis Breeden Blvd / NC-38** (Crossing into **South Carolina**). [Map](#)  
*If you reach US-74 E you've gone about 0.3 miles too far*  
**3.6 Mi**  
*514.0 Mi Total*
- 



33. **Louis Breeden Blvd / NC-38** becomes **SC-38**. [Map](#)  
**11.4 Mi**  
*525.4 Mi Total*
- 


34. Turn **slight right** onto **Oakwood St / SC-38**. Continue to follow **SC-38**. [Map](#)  
*SC-38 is just past Oakwood St*  
*If you reach Thomas St you've gone about 0.1 miles too far*  
**2.9 Mi**  
*528.3 Mi Total*
- 



35. Turn **left** onto **15-401 Byp W / US-15 N / US-401 N / SC-38 / SC-9**. [Map](#)  
**0.9 Mi**  
*529.2 Mi Total*
- 


36. Turn **right** onto **Highway 38 S / SC-38**. Continue to follow **SC-38**. [Map](#)  
*SC-38 is just past High St*  
*Pizza Hut is on the corner*  
*If you are on 15-401 Byp E and reach S Parsonage St you've gone about 0.1 miles too far*  
**28.5 Mi**  
*557.7 Mi Total*
- 


37. **SC-38** becomes **US-501 S**. [Map](#)  
**50.0 Mi**  
*607.8 Mi Total*
- 

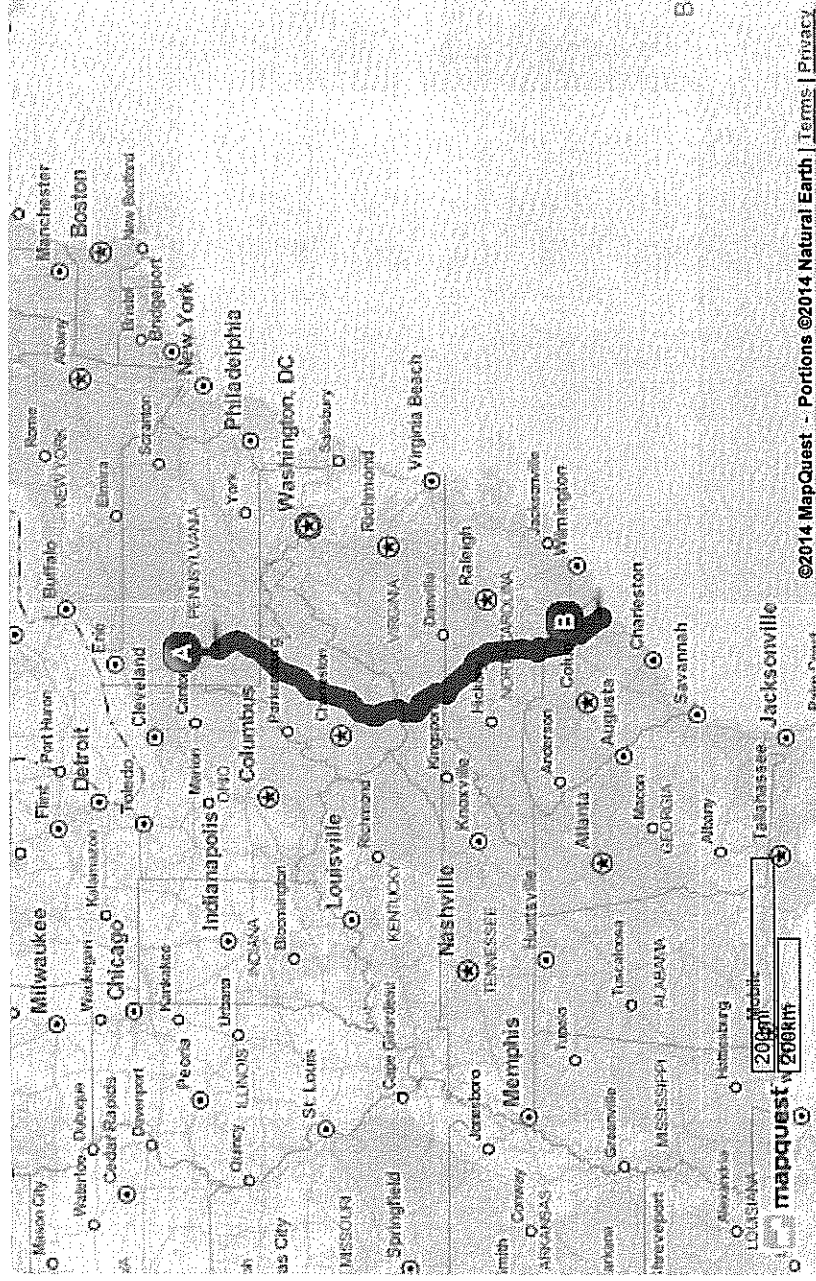
38. Turn **right** onto **Legends Rd**. [Map](#)  
*Legends Rd is 0.3 miles past Seaborn Dr*  
*If you reach Las Palmas Dr you've gone about 0.3 miles too far*  
**2.4 Mi**  
*610.2 Mi Total*
- 

39. Keep **right** at the fork to continue on **Legends Rd**. [Map](#)  
**0.2 Mi**  
*610.4 Mi Total*

 **1500 Legends Rd, Myrtle Beach, SC 29579-6808**

*Your destination is just past Parkland Dr*  
*If you reach Babylon Pine Dr you've gone about 1.5 miles too far*

Total Travel Estimate: 610.37 miles - about 10 hours 15 minutes



©2014 MapQuest, Inc. Use of directions and maps is subject to the MapQuest Terms of Use. We make no guarantee of the accuracy of their content, road conditions or route usability. You assume all risk of use. [View Terms of Use](#)